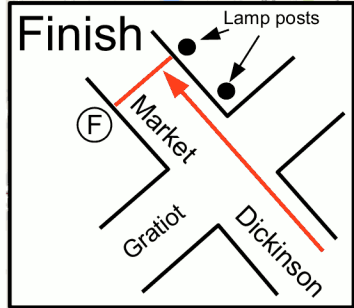
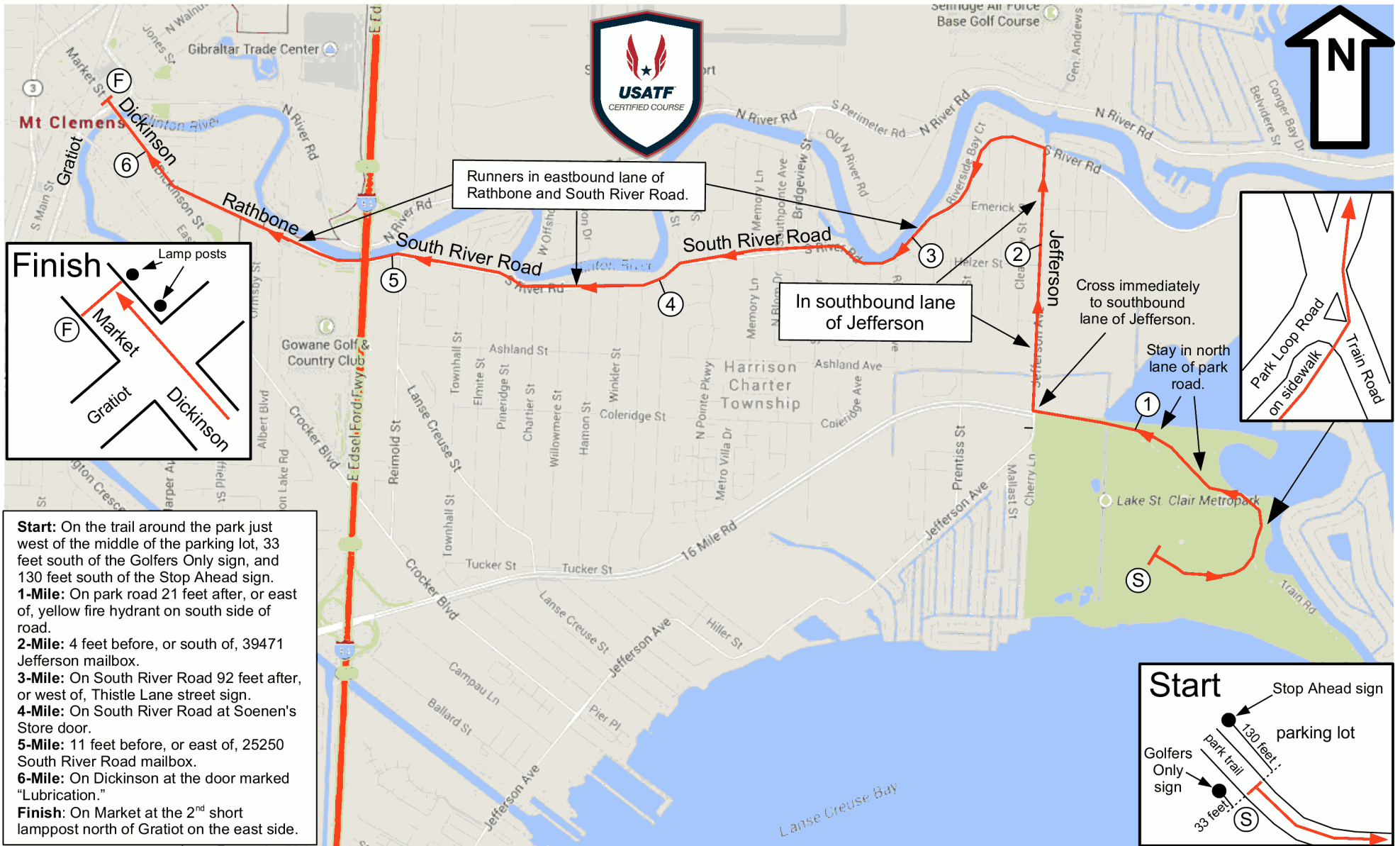


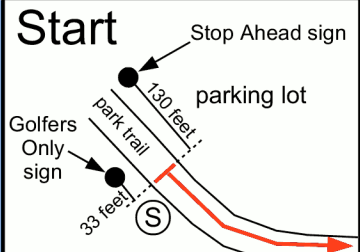
USATF Certificate
MI17003MN

Let's Move Festival of Races 10k Mount Clemens, Michigan

Effective Dates
12-MAR-2017 to 31-DEC-2027



Start: On the trail around the park just west of the middle of the parking lot, 33 feet south of the Golfers Only sign, and 130 feet south of the Stop Ahead sign.
1-Mile: On park road 21 feet after, or east of, yellow fire hydrant on south side of road.
2-Mile: 4 feet before, or south of, 39471 Jefferson mailbox.
3-Mile: On South River Road 92 feet after, or west of, Thistle Lane street sign.
4-Mile: On South River Road at Soenen's Store door.
5-Mile: 11 feet before, or east of, 25250 South River Road mailbox.
6-Mile: On Dickinson at the door marked "Lubrication."
Finish: On Market at the 2nd short lamppost north of Gratiot on the east side.



Measured by
Mark Neal & Casey Neal
runnermark@gmail.com
19-FEB-2017

Unless otherwise noted, runners can use the entire width of all roads and paths in order to follow the shortest possible route.



Road Running Technical Council
USA Track & Field
Measurement Certificate



Name of course Let's Move Festival of Races 10k Distance 10 km
 Location (state) Michigan (city) Mount Clemens
 Type of course: road race calibration track
 Measuring Methods : bicycle steel tape electronic distance meter
 Measured by (name, address, phone & e-mail) Mark Neal
323 Griggs Street, Rochester, MI, 48307, 248-894-3846, runnermark@gmail.com
 Race Contact (name, address, phone & email) Bob Busquaert, Hansons Running Shop
8409 Hall Road, Utica, MI, 48317, 586-323-9683, fastbob.hrm@gmail.com
 Date(s) when course measured: Feb. 19, 2017
 Course Configuration: Point to point Number of measurements of entire course: 2
 Elevation (meters above sea level) Start 177 m Finish 182 m Highest 182 m Lowest 176 m
 Straight line distance between start & finish 6,700 m Drop -0.5 m/km Separation 67.0%
 Type of Surface: Paved 100% Dirt 0% Gravel 0% Grass 0% Track 0%
 Effective date of certification: Mar. 12, 2017 Certification code: MI17003MN

Notice to Race Director: Use this Certification Code in *all* public announcements relating to your race.

Be It Officially Noted That

Based on examination of data provided by the above named measurer, the course described above and in the map attached is hereby certified as reasonably accurate in measurement according to the standards adopted by the Road Running Technical Council. If any changes are made to the course, this certification becomes void, and the course must then be recertified.

Verification of Course — In the event a National Open Record is set on this course, or at the discretion of USA Track & Field, a verification remeasurement may be required to be performed by a member of the Road Running Technical Council. If such a remeasurement shows the course to be short, then all pending records will be rejected and the course certification will be cancelled.

This certification expires on December 31 in the year

2027

AS NATIONALLY CERTIFIED BY

Mark Neal
 Mark Neal • USATF/RRTC Certifier
 323 Griggs Street, Rochester, MI, 48307 • 248-894-3846 • runnermark@gmail.com

Date: Mar. 12, 2017